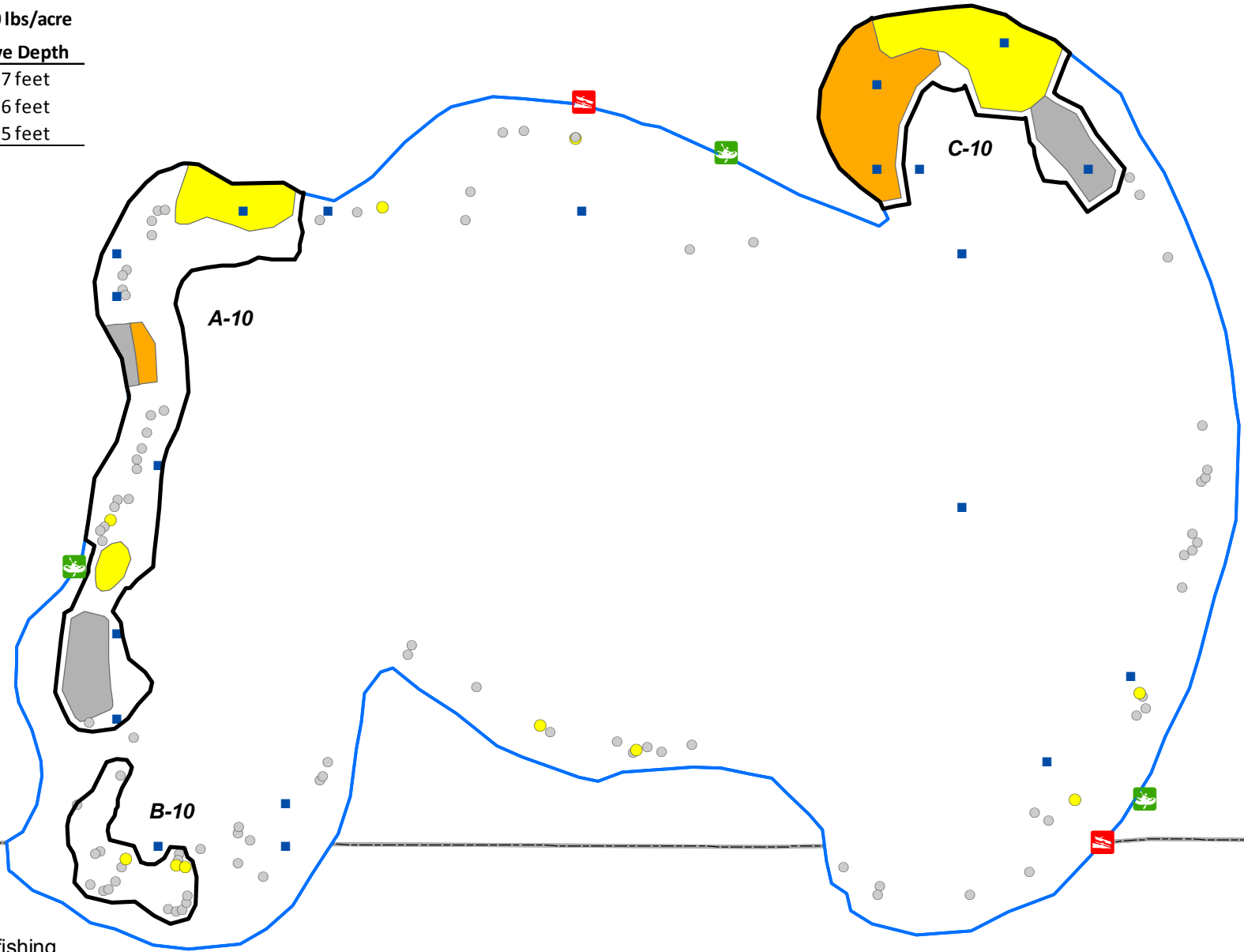


2010 Final Treatment Areas - 150 lbs/acre


Site	Acres	Ave Depth
A-10	7.5	7 feet
B-10	1.6	6 feet
C-10	5.3	5 feet
Total	14.4	



Waushara County
Marquette County

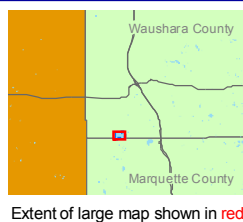
Please Note:

1. Entire area of lake used for fishing.
2. Proposed Treatment areas are used for all boating activities.



Onterra LLC
Lake Management Planning
135 South Broadway Suite C
De Pere, WI 54115
920.338.8860
www.onterra-eco.com

Sources:
Roads and Hydro: WDNR
Aquatic Plants: Onterra, 2009
Map Date: April 28, 2010
File Name: Pleasant_T2010_EWM_perm1.mxd



- Legend**
- 2010 Final Treatment Area
 - Contains Eurasian Water Milfoil
 - Point-intercept Survey Results (Aug 2009)

- EWM Survey Results (Sept 2009)**
- Single or Few Plants
 - Clumps of Plants
 - Scattered
 - Dominant
 - Highly Dominant
 - Surface Matting (none found)

Pleasant Lake
Waushara & Marquette Counties, Wisconsin
2010 Final EWM Treatment Areas v.1